



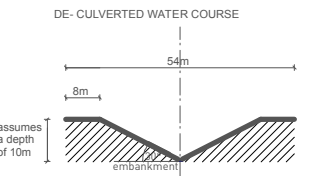


-  SITE BOUNDARY
-  WATER COURSE
-  FZ3b
-  FZ2 (rising to FZ3a taking account of climate change)



NOTE: does not take into account topographical areas of significant gradient where the natural width required would be greater than 54m

SOURCES

Flood Risk Zones London Borough of Haringey
 Environment Agency letter to London Borough of Haringey dated 20/03/14
 Culvert location by Jacobs - Public Utilities drg no.B0878400-003

Chartered Architect & Project Manager
 Paul Scott Bsc (Hons) Dipl Arch Cert APDM ARB RIBA

Client
Pinkham Way Alliance

Date	Drawn	Checked	Scale
22/03/15	AP	PS	1:1250@A3

Project
Pinkham Way
 Site of Importance for Nature Conservation (SINC)
 (Borough Grade 1 Importance)

Drawing
Site Constraints Plan 3

Drawing No.	Issue
003	01

